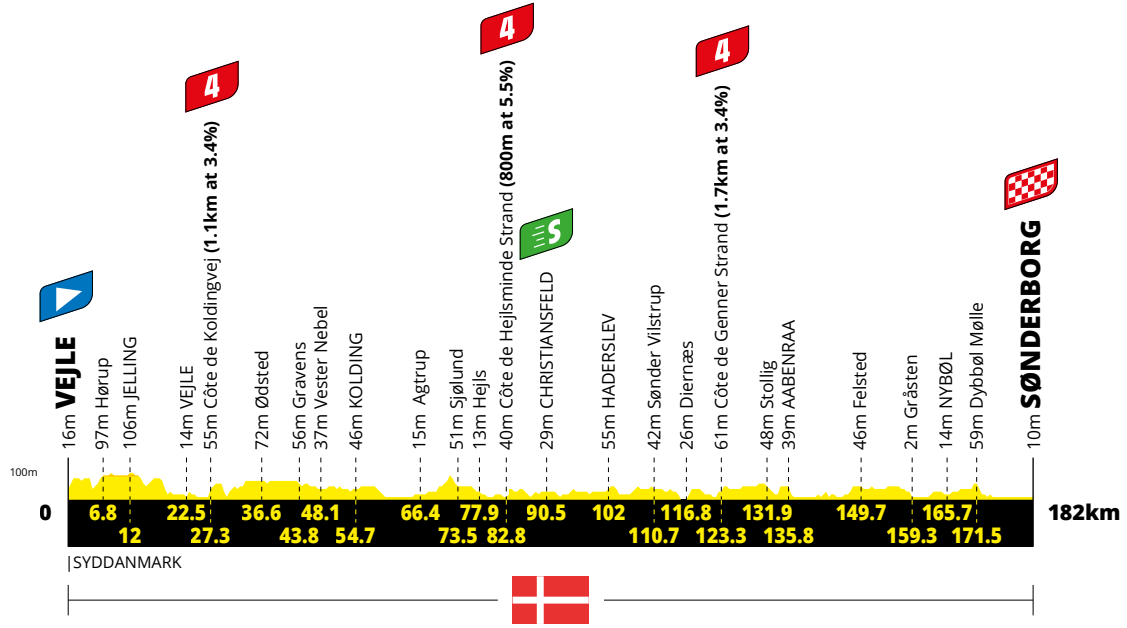


PROFILES AND MAP

STAGE'S PROFILE




ITINERARY TIMETABLE


KM			STAGE 3				TIMETABLE			
Toberun	Run					Caravan	46 kph	44 kph	42 kph	
DENMARK 										
SOUTHERN DENMARK / SYDDANMARK										
			VEJLE (VC-170-28-VC-442)		11:05	13:05	13:05	13:05	13:05	
182	0	442	VEJLE		11:15	13:15	13:15	13:15	13:15	
175.2	6.8		Hørup		11:25	13:24	13:24	13:25		
170	12		Jelling (442-VC)		11:32	13:31	13:31	13:32		
169.3	12.7	VC	Cross level		11:33	13:31	13:32	13:33		
167.3	14.7		Fårup Sø		11:36	13:34	13:35	13:36		
165.1	16.9		Jennum		11:39	13:37	13:38	13:39		
162.8	19.2		Slejde		11:42	13:40	13:41	13:42		
162	20		Østengård		11:44	13:41	13:42	13:44		
159.5	22.5		VEJLE (VC-0-28-170-VC-417)		11:47	13:44	13:46	13:47		
154.7	27.3	170	Côte de Koldingvej		11:54	13:51	13:52	13:54		
150.6	31.4	417	Nørre Vilstrup		12:00	13:56	13:58	14:00		
148.1	33.9		Jerlev		12:03	13:59	14:01	14:03		
145.4	36.6		Ødsted (417-VC-176)		12:07	14:03	14:05	14:07		
139.2	42.8	176	Crossroad 176-VC		12:16	14:11	14:13	14:16		
138.2	43.8	VC	Gravens		12:17	14:12	14:15	14:17		
137.4	44.6		Ågård		12:19	14:13	14:16	14:19		
133.9	48.1		Vester Nebel		12:24	14:18	14:21	14:24		
127.3	54.7		KOLDING (VC-191-VC)		12:33	14:26	14:30	14:33		
115.6	66.4		Agtrup (near)		12:50	14:42	14:46	14:50		
112.7	69.3		Binderup		12:54	14:45	14:49	14:54		
109.5	72.5		Grønninghoved		12:58	14:49	14:54	14:58		
108.5	73.5		Sjølund		13:00	14:51	14:55	15:00		
106.9	75.1		Vejstruprød		13:02	14:53	14:57	15:02		
104.1	77.9		Hejls		13:06	14:57	15:01	15:06		
101.5	80.5		Hejlsminde (near)		13:10	15:00	15:05	15:10		
100.7	81.3		Hejlsminde Strand		13:11	15:01	15:06	15:11		
99.2	82.8		Côte de Hejlsminde Strand		13:13	15:03	15:08	15:13		
96.9	85.1		Stubbum		13:16	15:06	15:11	15:16		
94.8	87.2		Aller		13:19	15:09	15:14	15:19		
92.5	89.5		Christiansfeld (VC-170) (entry)		13:23	15:12	15:17	15:23		
91.5	90.5		CHRISTIANSFELD		13:24	15:13	15:18	15:24		
84.1	97.9	170	SKØVBOLLING		13:35	15:23	15:28	15:35		
80	102		HADERSLEV (170-VC)		13:41	15:28	15:34	15:41		
72.7	109.3	VC	Nørre Vilstrup (near)		13:51	15:38	15:44	15:51		
71.3	110.7		Sønder Vilstrup		13:53	15:39	15:46	15:53		
66.4	115.6		Diernæs Strand		14:00	15:46	15:53	16:00		
65.2	116.8		Diernæs		14:02	15:47	15:54	16:02		
62.1	119.9		Sønderballe		14:06	15:51	15:58	16:06		
61.1	120.9		Sønderballe Strand		14:08	15:53	16:00	16:08		
60.5	121.5		Genner Strand		14:09	15:53	16:01	16:09		
58.7	123.3		Côte de Genner Strand		14:11	15:56	16:03	16:11		
58.2	123.8		Genner (near) (VC-170)		14:12	15:56	16:04	16:12		
54	128	170	Bodum		14:18	16:02	16:09	16:18		
52	130		Crossroad 170-VC		14:21	16:05	16:12	16:21		
50.1	131.9	VC	Støllig		14:23	16:07	16:15	16:23		
48.2	133.8		Jorgensgard Skov		14:26	16:09	16:17	16:26		
46.2	135.8		AABENRAA (VC-170)		14:29	16:12	16:20	16:29		
41.8	140.2	R170	Styrtom		14:35	16:18	16:26	16:35		
40.9	141.1		Crossroad 170-VC		14:36	16:19	16:27	16:36		
40.4	141.6	VC	Hostrupskov		14:37	16:20	16:28	16:37		
32.3	149.7		Felsted		14:49	16:30	16:39	16:49		
26.9	155.1		Crossroad VC-481		14:56	16:37	16:46	16:56		
22.7	159.3	481	Gråsten		15:02	16:43	16:52	17:02		
21.6	160.4		Cross level		15:04	16:44	16:54	17:04		
16.3	165.7		NYBØL		15:12	16:51	17:01	17:12		
14.3	167.7		Bøffelkobel (481-VC)		15:14	16:54	17:04	17:14		
12.9	169.1	VC	Dybbøl (near)		15:17	16:56	17:06	17:17		
10.5	171.5		Dybbøl Mølle		15:20	16:59	17:09	17:20		
10.1	171.9		SØNDERBORG (entry)		15:20	16:59	17:09	17:20		
0	182		SØNDERBORG		15:35	17:12	17:23	17:35		

**DISTANCE FROM
NEUTRALISED
TO OFFICIAL START**

4.1 km

**CATEGORISED CLIMBS
AND SUMMIT FINISHES**

 **km 27.3 - Côte de Koldingvej**
Climb of 1.1km at 3.4%

 **km 82.8**
Côte de Hejlsminde Strand
Climb of 800m at 5.5%

 **km 123.3 - Côte de Genner Strand**
Climb of 1.7km at 3.4%